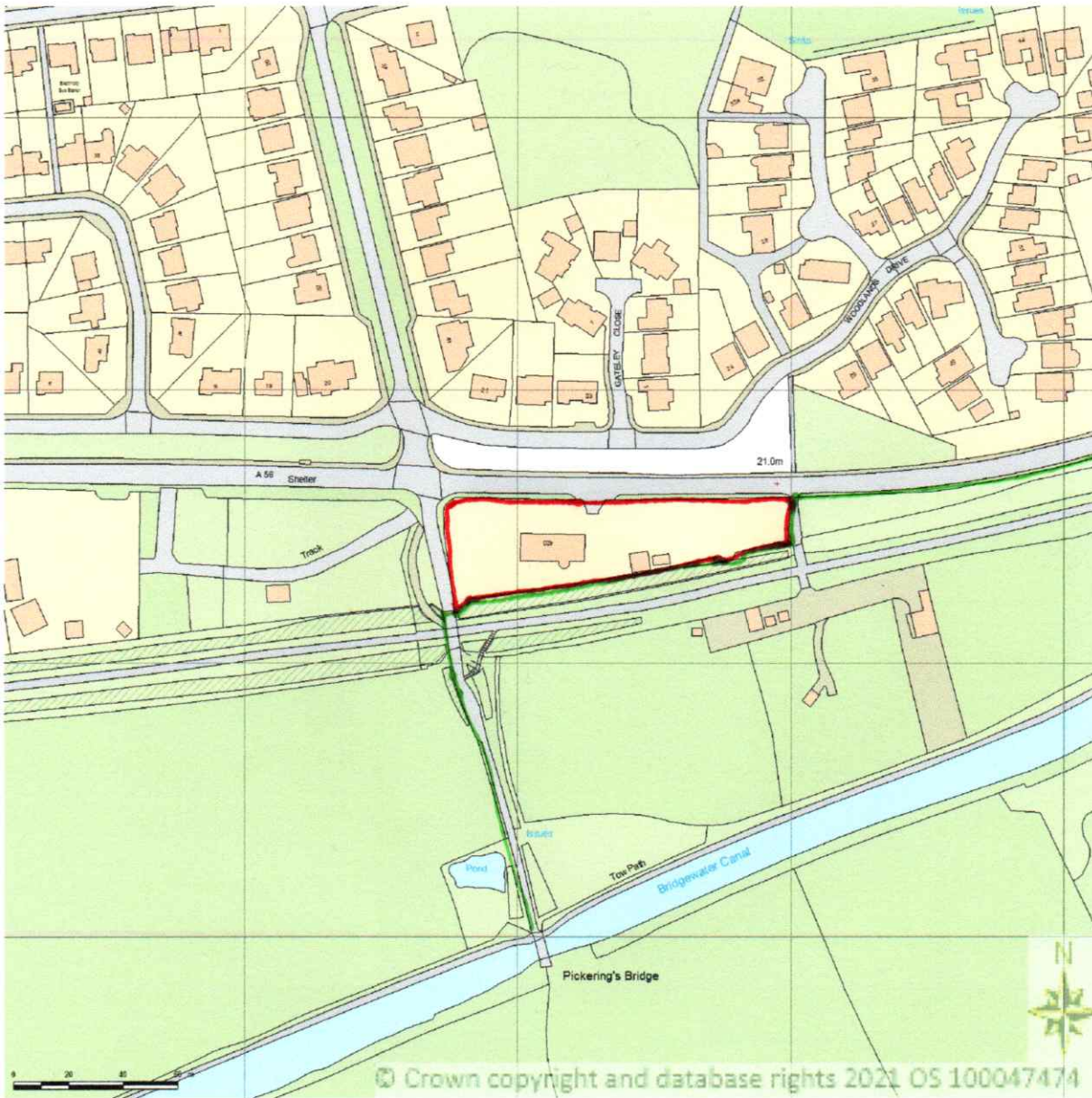




**SITE LOCATION PLAN**  
**AREA 16 HA**  
**SCALE 1:2500 on A4**  
**CENTRE COORDINATES: 365112, 387041**



-  **PROPOSED GREEN BOUNDARY**
-  **REPRESENTATION SITE**



Supplied by Streetwise Maps Ltd  
[www.streetwise.net](http://www.streetwise.net)  
Licence No: 100047474  
10/11/2021 11:21:08