








Designated Heritage Assets

-  Battlefield Winwick Pass
-  Woodhead Farm house and Barn
-  St Oswald's Well
-  Winwick Church
-  Milestone A573

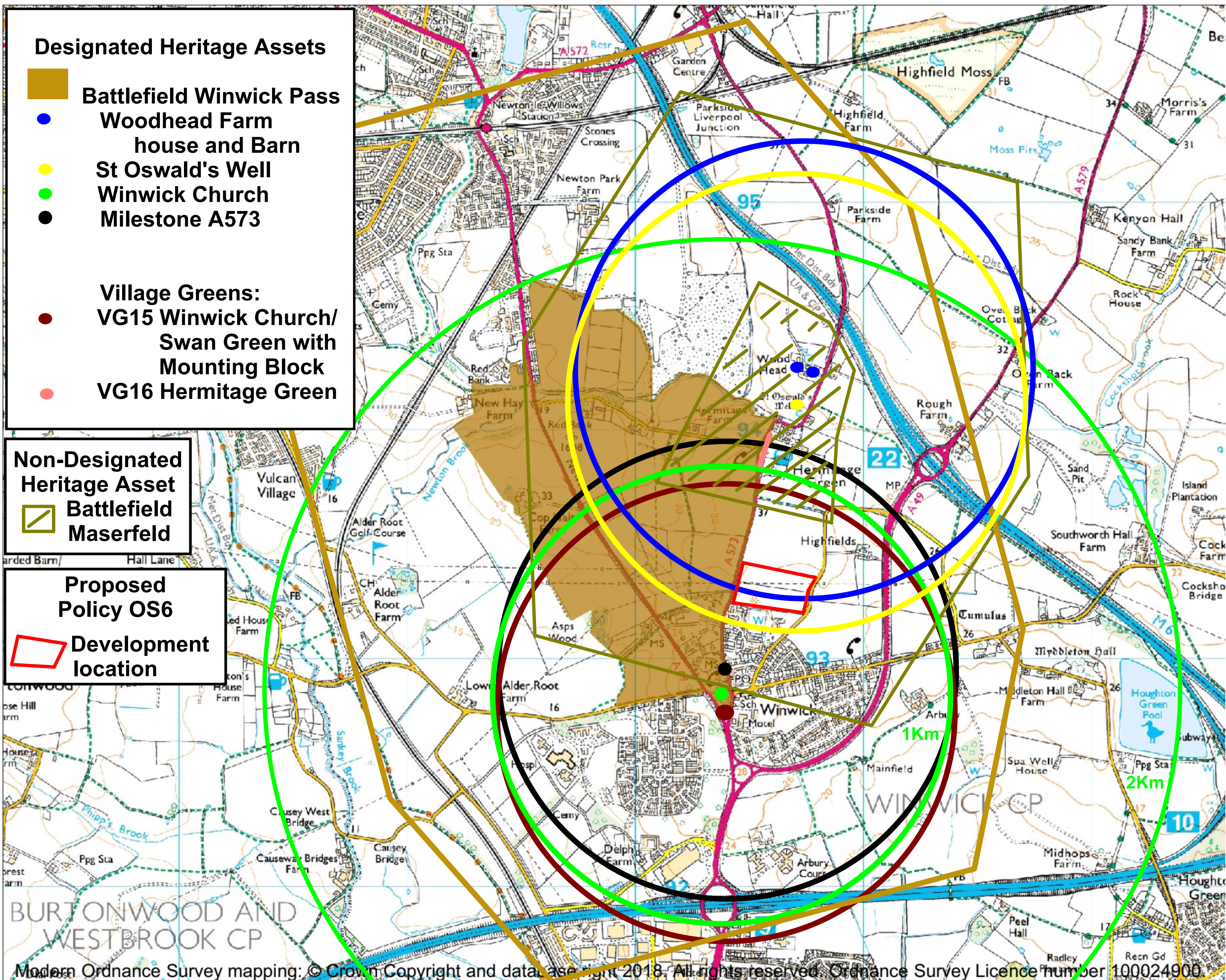
- Village Greens:**
-  VG15 Winwick Church/ Swan Green with Mounting Block
-  VG16 Hermitage Green

Non-Designated Heritage Asset

-  Battlefield Maserfeld

Proposed Policy OS6

-  Development location



**Designated and Non-designated Heritage Assets showing the Asset Settings at 1 Km distance
Due to the Prominence of Winwick Church the setting is shown at 1 Km and 2 Km distances**

Modern Ordnance Survey mapping: © Crown Copyright and data as right 2018. All rights reserved. Ordnance Survey Licence number 100024900.