









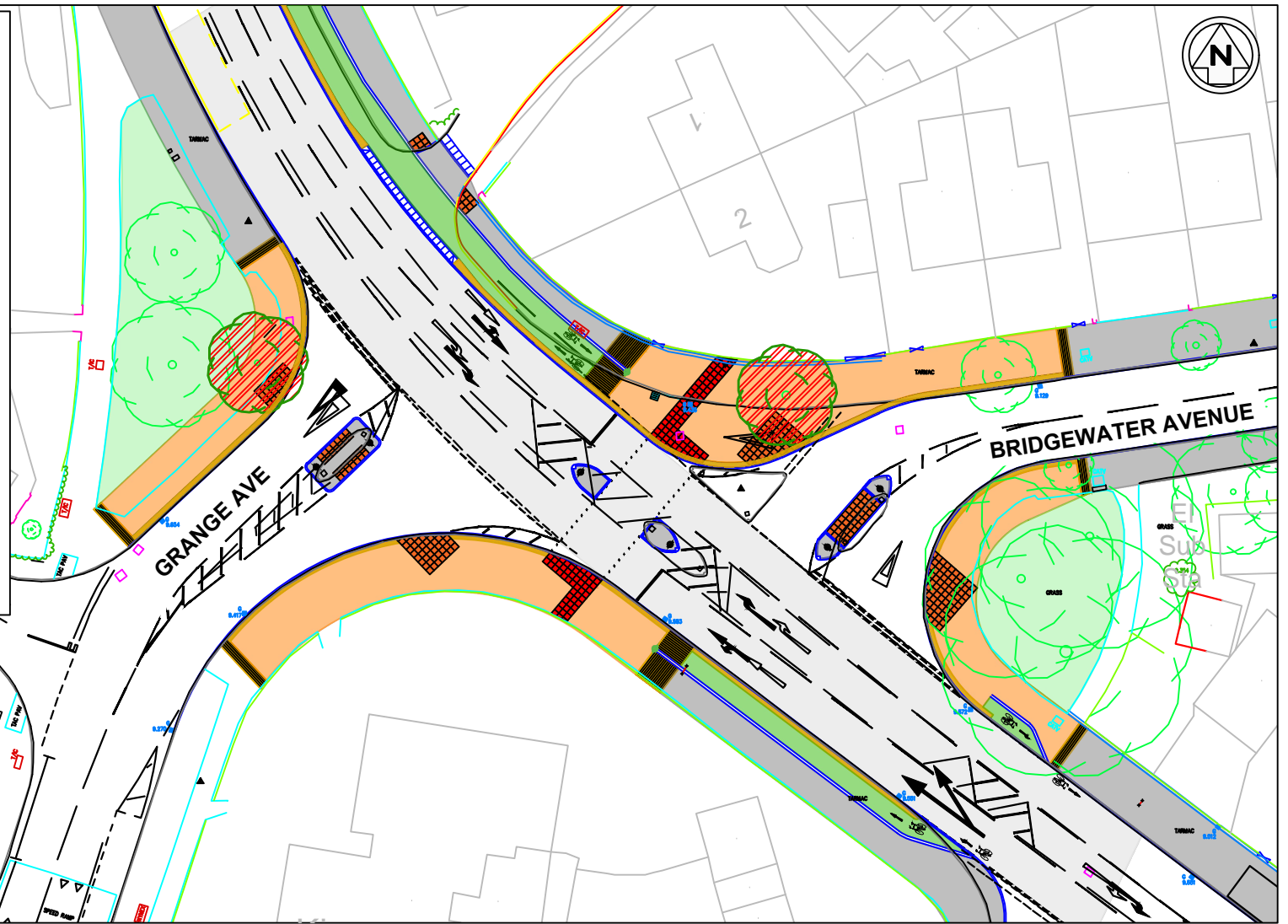


PROPOSED KEY

-  PROPOSED CYCLE TRACK
-  PROPOSED GRASS VERGE
-  PROPOSED FOOTWAY
-  PROPOSED SHARED USE
-  PROPOSED HFSD BUFFER STRIP (WIDTH VARIES)
-  PROPOSED ALIGNMENT (KERBING AND EDGING)
-  PROPOSED CONTROLLED CROSSING RED TACTILE PAVING
-  PROPOSED UNCONTROLLED CROSSING BUFF TACTILE PAVING
-  PROPOSED HAZARD WARNING CORDUROY TACTILE PAVING
-  REMOVAL OF EXISTING TREES

Note: Existing layout from Ordnance Survey mapping and topographical survey shown as underlay for reference.



© Crown copyright and database right 2024.
Ordnance Survey 0000849946.
You are not permitted to copy, sub-licence, distribute or sell any of this data to third parties in any form.



WARRINGTON
Borough Council

Environment and Transport Directorate
East Annexe, Town Hall, Sankey Street, Warrington WA1 1UH

Project
**Kingway Bridge Town Deal
Kingsway South**

Drawing Title
Proposed Tree Removals

A	First Issue	AN	LA	10/24
Revn.	Revision Details	Rev by	Chk by	Date:
Drawn by	AN	e-mail	@warrington.gov.uk	
Approved by	LA	Telephone	01925 44	
Date	Oct 24	Fax	01925 443255	Sheet 2 of 2
Scales	1:500	Drawing No.	H21-030-3000-99	Phase / Revision
			A	