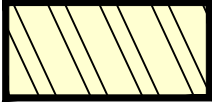
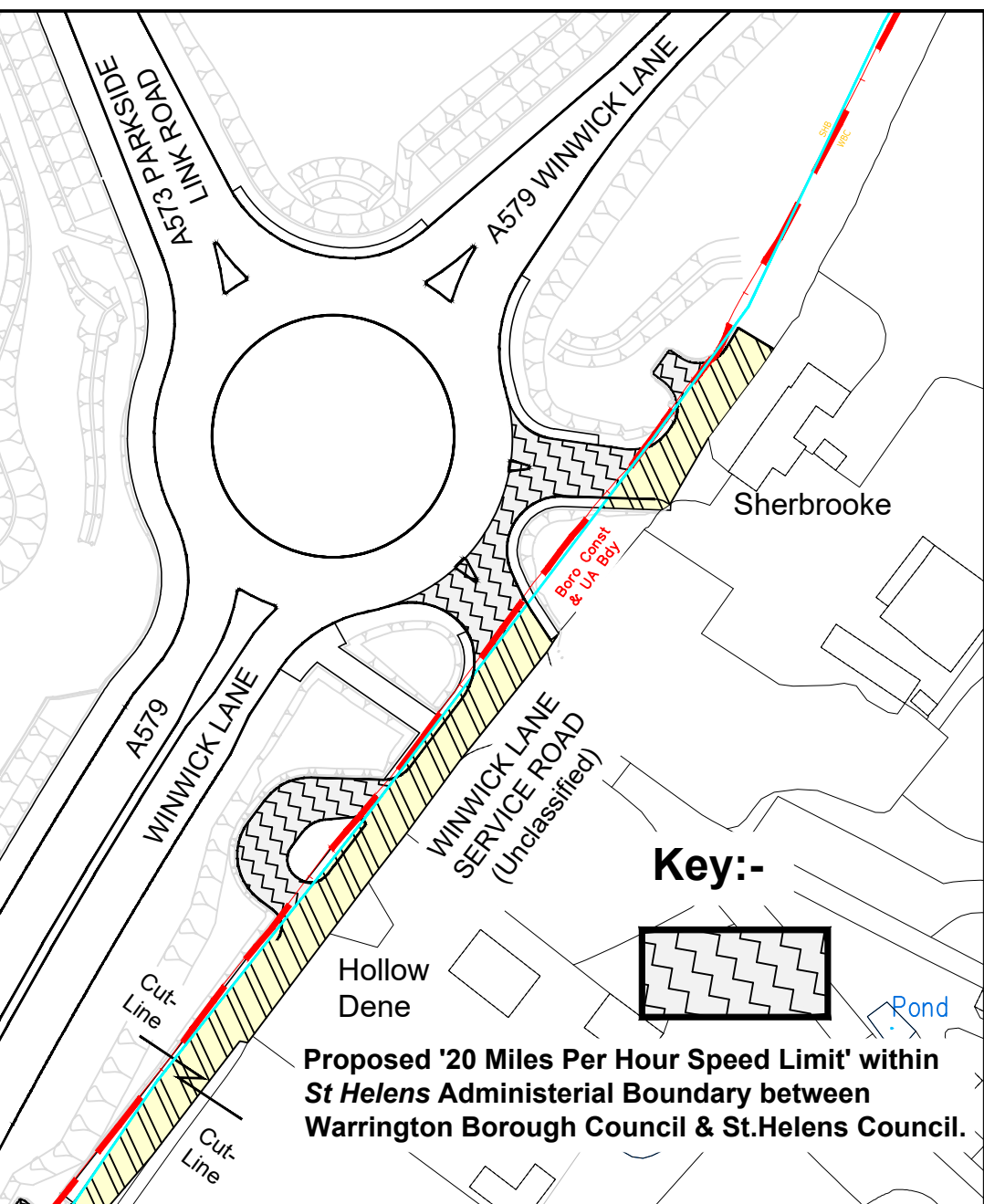
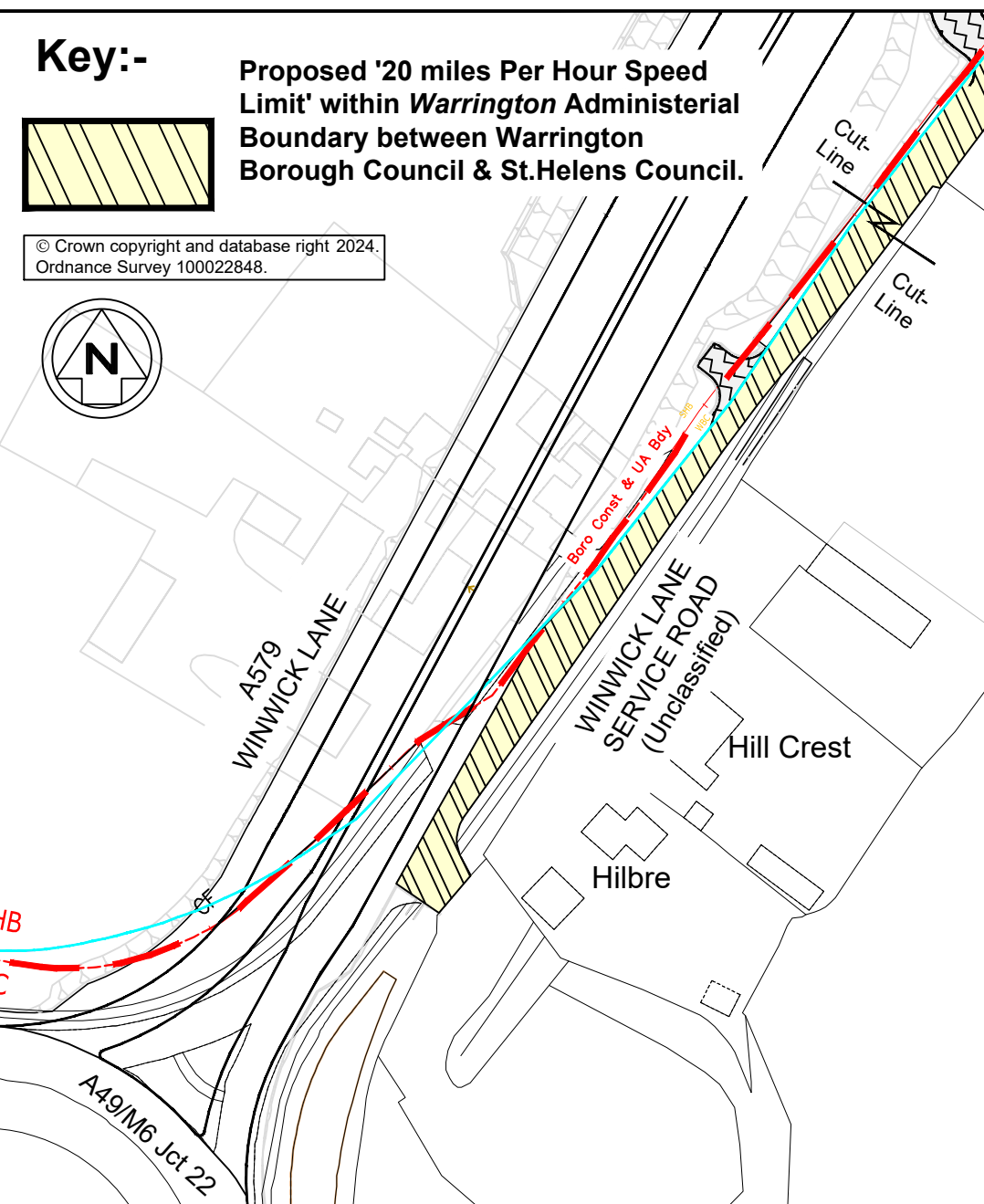


Key:-

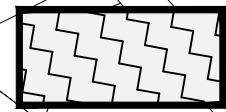


Proposed '20 miles Per Hour Speed Limit' within Warrington Administerial Boundary between Warrington Borough Council & St.Helens Council.

© Crown copyright and database right 2024.
Ordnance Survey 100022848.



Key:-



Proposed '20 Miles Per Hour Speed Limit' within St Helens Administerial Boundary between Warrington Borough Council & St.Helens Council.



Environment and Transport Directorate
East Annexe, Town Hall, Sankey Street, Warrington WA1 1UH

Revn.	Revision Details	Rev by	Chk by	Date:

Project
The Borough of Warrington (Various Roads) (20 MPH Speed Limits) Consolidation (Amendment No.2) Order 2024.

Drawing Title
Proposed '20 Miles Per Hour' Speed Limit.

Drawn by J.B	e-mail	
Approved by D.W	Telephone 01925 44	
Date May 24	Fax 01925 44	Sheet 1 of 1
NTS	Drawing No. E/TMRS/TRO1067/1	Phase / Revision